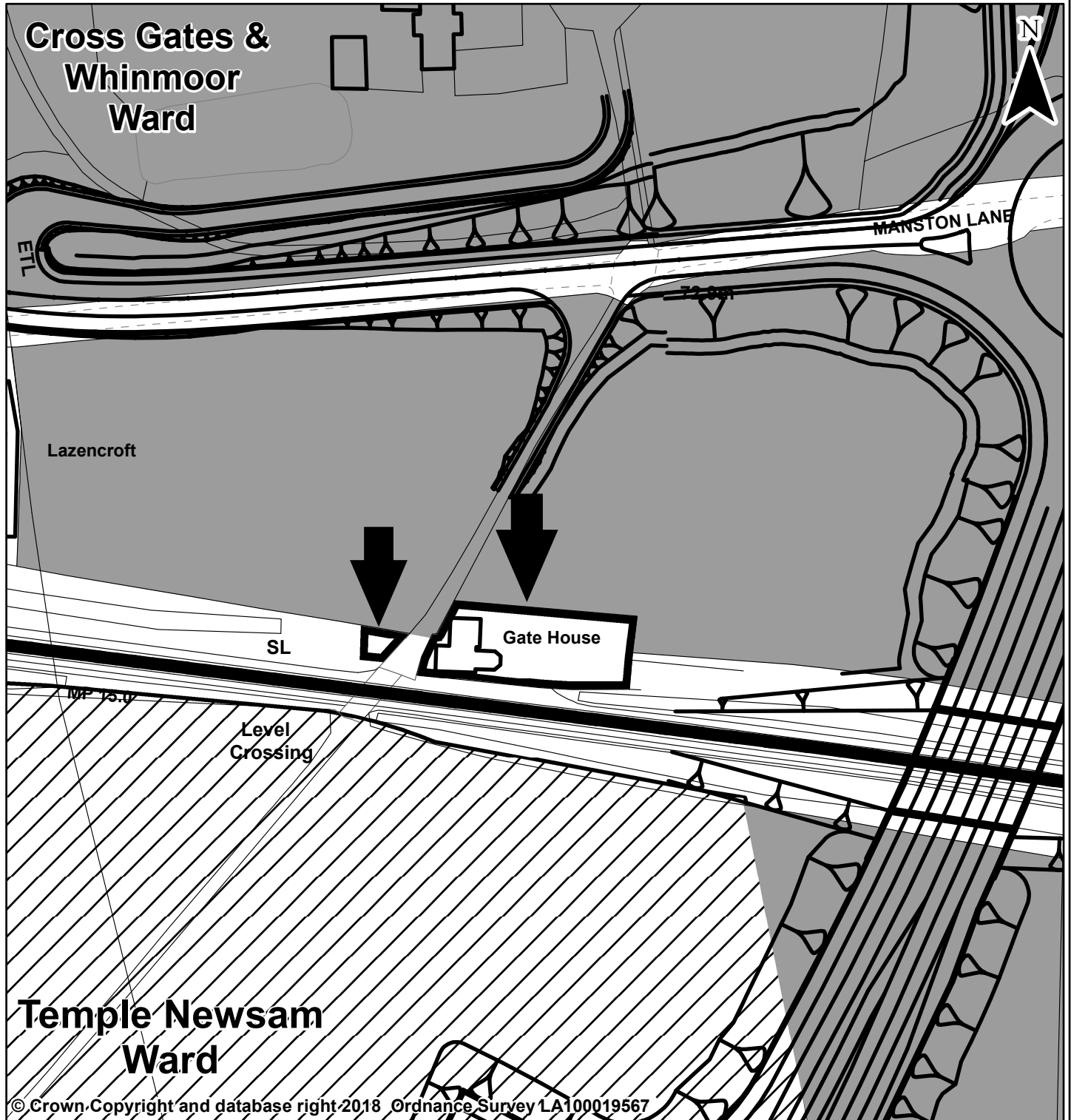








**THE GATE HOUSE
MANSTON LANE
MANSTON
LEEDS LS15**



© Crown Copyright and database right 2018 Ordnance Survey LA100019567

-  SUBJECT SITE
-  LAND OWNED BY LEEDS CITY COUNCIL
-  LAND LEASED OUT BY LEEDS CITY COUNCIL
-  WARD BOUNDARY
-  LAND SOLD BY LEEDS CITY COUNCIL



PREP BY: M. CHRISTIAN
 DATE SAVED: 31/07/2018
 OS No: SE3834NW
 SCALE: 1:1,250
PLAN No 19721/B

You are not permitted to copy, sub-licence, distribute or sell any of this data to third parties in any form.
 Produced by Land Records, City Development, Leeds City Council